


MORGANVILLE LOTS

UNION TOWNSHIP SECTION 2 R 13 TWP 8 MORGAN COUNTY, OHIO



PIN	Owner	LegalDescr	Acres	VOL	PAGE
160-010-960-1	CLEMENS JACK L & TRU	IN LOT 25-A 21,167.437 SQ FT	0.486	OR219	383
160-011-020-0	CLEMENS JACK L & TRU	INLOT 445 MORGANVILLE	0	OR219	383
160-011-040-0	CLEMENS JACK L & TRU	INLOT 46 MORGANVILLE	0	OR219	383
160-011-030-0	CLEMENS JACK L & TRU	INLOT 47 MORGANVILLE	0	OR219	383
160-010-970-0	CLEMENS JACK L & TRU	INLOT 48 MORGANVILLE	0	OR219	383
160-011-010-0	CLEMENS JACK L & TRU	INLOT 28 MORGANVILLE OLD P	0	OR219	383
160-011-000-0	CLEMENS JACK L & TRU	INLOT 27 MORGANVILLE OLD P	0	OR219	383
160-010-930-1	CLEMENS JACK L & TRU	IN LOT 26-A 1701.562 SQ FT	0.039	OR219	383
160-010-930-0	CLEMENS JACK L & TRU	INLOT 26 MORGANVILLE	0	OR219	383
160-010-960-0	CLEMENS JACK L & TRU	INLOT 25 MORGANVILLE OLD P	0	OR219	383
160-010-850-0	CLEMENS JACK L & TRU	INLOT 19 MORGANVILLE	0	OR219	383
160-010-870-0	CLEMENS JACK L & TRU	INLOT 20 MORGANVILLE	0	OR219	383
160-010-820-0	CLEMENS JACK L & TRU	INLOT 21 MORGANVILLE	0	OR219	383
160-010-830-0	CLEMENS JACK L & TRU	INLOT 22 MORGANVILLE	0	OR219	383
160-010-990-0	CLEMENS JACK L & TRU	INLOT 23 MORGANVILLE	0	OR219	383
160-010-950-0	CLEMENS JACK L & TRU	INLOT 24 MORGANVILLE OLD P	0	OR219	383
160-011-050-0	CLEMENS JACK L & TRU	INLOT 7 MORGANVILLE N HALF	0	OR219	383
160-010-840-0	CLEMENS JACK L & TRU	INLOT 6 MORGANVILLE	0	OR219	383
160-010-860-0	CLEMENS JACK L & TRU	INLOT 5 MORGANVILLE OLD PA	0	OR219	383
160-010-810-0	CLEMENS JACK L & TRU	INLOT 4 MORGANVILLE	0	OR219	383
160-010-800-0	CLEMENS JACK L & TRU	INLOT 3 MORGANVILLE	0	OR219	383
160-010-980-0	CLEMENS JACK L & TRU	INLOT 2 MORGANVILLE OLD PA	0	OR219	383
160-010-940-0	CLEMENS JACK L & TRU	INLOT 1 MORGANVILLE OLD PA	0	OR219	383
160-010-840-1	CLEMENS JACK L & TRU	LOT 6A-VACATED ALLEY 33'X3	0	OR219	383
160-010-800-1	CLEMENS JACK L & TRU	IN LOT 3-A 2722.50 SQ FT	0.062	OR219	383
160-010-940-1	CLEMENS JACK L & TRU	IN LOT 1-A 11,434.50 SQ FT	0.262	OR219	383
160-010-880-1	KENNEY LORETTA	IN LOT 43-A 6261.75 SQ FT	0.144	OR105	516
160-010-880-0	KENNEY LORETTA	INLOT 43 MORGANVILLE	0	OR105	516
160-011-270-1	KENNEY LORETTA	IN LOT 30-A 4,628.25 SQ FT	0.106	OR105	517
160-011-270-0	KENNEY LORETTA	INLOT 30 MORGANVILLE	0	OR105	517
160-011-060-0	KENNEY LORETTA I	INLOT 31 MORGANVILLE L E JO	0	OR226	1602
160-010-910-0	KENNEY TREV OR J & S	INLOT 17 MORGANVILLE	0	OR218	2158
160-010-920-0	KENNEY TREV OR J & S	INLOT 18 MORGANVILLE	0	OR218	2158
160-010-890-0	KENNEY TREV OR J & S	INLOT 7 MORGANVILLE S HALF	0	OR218	2158
160-010-920-1	KENNEY TREV OR J & S	LOT 18A-VACATED ALLEY 33'X	0	OR218	2158
160-010-900-0	KENNEY TREV OR J & S	INLOT 8 MORGANVILLE	0	OR218	2158
160-010-900-1	KENNEY TREV OR J & S	LOT 8A-VACATED ALLEY 49 1/	0	OR218	2158
160-011-120-0	KENNEY TREV OR J & S	INLOT 37 MORGANVILLE L E JO	0	OR222	1850
160-011-130-0	KENNEY TREV OR J & S	INLOT 38 MORGANVILLE L E JO	0	OR222	1850
160-011-140-0	KENNEY TREV OR J & S	INLOT 39 MORGANVILLE L E JO	0	OR222	1850
160-011-150-0	KENNEY TREV OR J & S	INLOT 40 MORGANVILLE L E JO	0	OR222	1850
160-011-160-0	KENNEY TREV OR J & S	INLOT 41 MORGANVILLE L E JO	0	OR226	1602
160-011-170-0	KENNEY TREV OR J & S	INLOT 42 MORGANVILLE L E JO	0	OR226	1602
160-011-110-0	KENNEY TREV OR J & S	INLOT 36 MORGANVILLE L E JO	0	OR222	1850
160-011-100-0	KENNEY TREV OR J & S	INLOT 35 MORGANVILLE L E JO	0	OR221	2513
160-011-090-0	KENNEY TREV OR J & S	INLOT 34 MORGANVILLE L E JO	0	OR221	2513

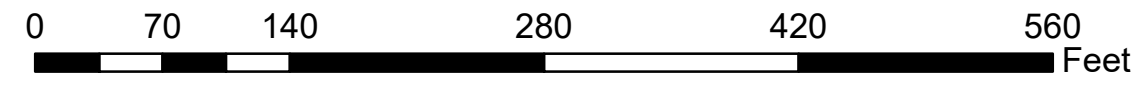


Boundaries		Hydro	Section
	Roads		Lot
	County		Township
	Parcel		ROW



Disclaimer: The information that these maps contains is for reference purposes only. Please bring any erros to the attention of the Engineer's Office staff. Thank you

Source: Morgan County Engineer's Office
 Author: Marcia Wolfe
 Date: 02/10/20

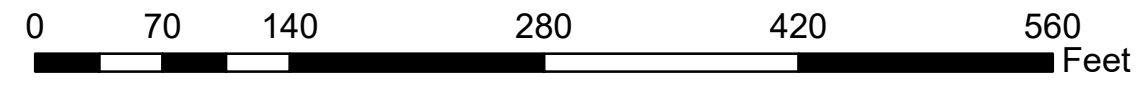


MORGANVILLE LOTS

UNION TOWNSHIP SECTION 2 R 13 TWP 8 MORGAN COUNTY, OHIO



PIN	Owner	LegalDescr	Acres	VOL	PAGE
160-011-080-0	KENNEY TREVOR J & S	INLOT 33 MORGANVILLE L E JO	0	OR221	2513
160-011-070-0	KENNEY TREVOR J & S	INLOT 32 MORGANVILLE L E JO	0	OR226	1602
160-011-060-1	KENNEY TREVOR J & S	IN LOT 31-A 47,916 SQ FT	1.1	OR226	1602
160-011-280-0	KENNEY TREVOR J & S	INLOT 29 MORGANVILLE SURVI	0	OR209	943
160-011-220-0	SWEAT SCOTT D	INLOT 13 MORGANVILLE	0	OR49	175
160-011-230-0	SWEAT SCOTT D	INLOT 14 MORGANVILLE	0	OR49	175
160-011-240-0	SWEAT SCOTT D	INLOT 15 MORGANVILLE	0	OR49	175
160-011-250-0	SWEAT SCOTT D	INLOT 16 MORGANVILLE	0	OR49	175
160-011-210-0	SWEAT SCOTT D	INLOT 12 MORGANVILLE	0	OR49	175
160-011-200-0	SWEAT SCOTT D	INLOT 11 MORGANVILLE	0	OR49	175
160-011-190-0	SWEAT SCOTT D	INLOT 10 MORGANVILLE	0	OR49	175
160-011-180-0	SWEAT SCOTT D	INLOT 9 MORGANVILLE	0	OR49	175
160-011-180-1	SWEAT SCOTT D	LOT 9A VACATED ALLEY 49 1/2	0	OR49	175
160-011-260-0	YOUNG STEVEN R & KAI	INLOT 44 MORGANVILLE	0	OR207	3127



Boundaries			
	Hydro		Section
	Roads		Lot
	County		Township
	Parcel		ROW

Source: Morgan County Engineer's Office
 Author: Marcia Wolfe
 Date: 02/10/20

Disclaimer: The information that these maps contains is for reference purposes only. Please bring any erros to the attention of the Engineer's Office staff. Thank you